

Source: MassGIS, NA Town Planning Dept., MVRPC, and NRCS Datalayers.

Legend







-  Town Boundary
-  Water Body
- Soils Limitation for Septic Systems**
-  Severe
-  Moderate
-  Slight
-  Unknown

Figure 1-6

SOILS LIMITATION MAP
COMPREHENSIVE WASTEWATER MANAGEMENT PLAN
 Town of North Andover, Massachusetts



SEA Consultants Inc.
 Scientists/Engineers/Architects