

Legend



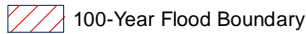

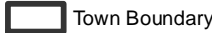

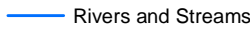


- | | |
|--|---|
|  Water |  Ipswich |
|  100-Year Flood Boundary |  Merrimack |
|  Town Boundary |  Parker |
|  Rivers and Streams |  Shawsheen |
|  Lakes and Ponds | |

Figure 1-4

RIVER WATERSHEDS
COMPREHENSIVE WASTEWATER MANAGEMENT PLAN
 Town of North Andover, Massachusetts



SEA Consultants Inc.
 Scientists/Engineers/Architects